HM/ICMH
llection de
crofiches.

niques

meilleur exemplaire
se procurer. Les details
nt peut-être uniques du
ique, qui peuvent modifier
u qui peuvent exiger une
thode normale de filmage

es

/or laminated/
t/ou pelliculées

stained or foxed/
tachetees ou piquees

ies/
l'impression

ntary material/
eriel supplementaire

ble/
nible

The copy filmed here has been reproduced thanks to the generosity of:

Library of Congress
Photoduplication Service

The images appearing here are the best quality possible considering the condition and legibility of the original copy and in keeping with the filming contract specifications.

Original copies in printed paper covers are filmed beginning with the front cover and ending on the last page with a printed or illustrated impression, or the back cover when appropriate. All other original copies are filmed beginning on the first page with a printed or illustrated impression, and ending on the last page with a printed or illustrated impression.

Maps, plates, charts, etc., may be filmed at different reduction ratios. Those too large to be entirely included in one exposure are filmed beginning in the upper left hand corner, left to right and top to bottom, as many frames as required. The following diagrams illustrate the method:

L'exemplaire filmé fut
générosité de:

Library
Photod

Les images suivantes
plus grand soin, comp
de la netteté de l'exen
conformité avec les co
filmage.

Les exemplaires origin
papier est imprimée s
par le premier plat et
dernière page qui com
d'impression ou d'illus
plat, selon le cas. Tou
originaux sont filmés
première page qui con
d'impression ou d'illus
la dernière page qui co
empreinte.

Les cartes, planches,
filmés à des taux de r
Lorsque le document
reproduit en un seul c
de l'angle supérieur ga
et de haut en bas, en
d'images nécessaire.
illustrent la méthode.

ilmé fut reproduit grâce à la

Library of Congress
Photoduplication Service

ivantes ont été reproduites avec le
n, compte tenu de la condition et
le l'exemplaire filmé, et en
ec les conditions du contrat de

es originaux dont la couverture en
rimée sont filmés en commençant
plat et en terminant soit par la
qui comporte une empreinte
ou d'illustration, soit par le second
cas. Tous les autres exemplaires
filmés en commençant par la
qui comporte une empreinte
ou d'illustration et en terminant par
ge qui comporte une telle

anches, tableaux, etc., peuvent être
aux de réduction différents.
cument est trop grand pour être
n seul cliché, il est filmé à partir
érieur gauche, de gauche à droite,
bas, en prenant le nombre
essaire. Les diagrammes suivants
éthode.

| NAMES. | Greatest Length. | Greatest Breadth. | |
|---|---|---|---|
| U. STATES. *Declared independent July 4, 1776.* | 1300 | 1200 | |
| DISTRICT OF COLUMBIA. Ceded to the U. S. 1788. | 10 | 10 | |
| MASSACHUSETTS PROPER. Settled 1620. | 190 | 150 | |
| MAINE. In Massachusetts. Settled 1630. | 210 | 200 | |
| NEW-HAMPSHIRE. Settled 1680. | 140 | 92 | |
| VERMONT. | 160 | 90 | |
| CONNECTICUT. Settled 1633. | 97 | 72 | |
| RHODE-ISLAND. Settled 1636. | 45 | 35 | |
| NEW-YORK. Settled 1614. | 350 | 317 | |
| NEW-JERSEY. Settled 1617. | 165 | 60 | |
| PENNSYLVANIA. Settled 1682. | 327 | 162 | |
| DELAWARE. Settled 1627. | 100 | 37 | |
| OHIO. | 230 | 210 | |
| MARYLAND. | 210 | 120 | |
| VIRGINIA. | 462 | | |

# A GEOGR

## Being a Compendium of the Geography of the United States, Upper and Lower Canad

| Greatest Breadths. | LATITUDE. | LONGITUDE. | BOUNDARIES. | MOUNTAINS. | RIVERS. | | |
|---|---|---|---|---|---|---|---|
| | | | | | NAMES. | RISE. | COURSE. |
| 1,100 | Between 43° and 49° N. | By Lake Superior, from the mouth of the Ontonagon River to the Pacific Ocean. | | Alleghany, Stoney or Rocky. | Mississippi. St. Lawrence, | In the White Bear Lakes, latitude 47°. Enters Lake the Waters of Lake Ontario. Through this river all the great lakes are discharged. | S. Eastwardly. N. Eastwardly. |
| 170 | 25° 5 N. | First Meridian West from Washington. | | | Potomac passes through the District. | West of the Blue Ridge. | S. Eastwardly. |
| 150 | Between 41° 30 and 42° 52 N. | Between 7° 30 and 11° 15 E. | | Washington. Green Mountain. Vermont Hills. | Connecticut Merrimack Connecticut Hudson | In the high lands, near Lower Canada line. Formed of Pemigewasset and Winnipiseogee lake pond near Hopkinton. In Pleasant County, In the Town of Concord. | Southwardly. Eastwardly. Southwardly. Eastwardly. |
| 95 | Between 42° 30 and 45 N. | Between 4° 30 and 7° 30 E. | | Blue Ridge. Green Mountain. | Delaware Merrimack | In the East part of the state from Wakefield pond. The confluence of Pemigewasset and Winnipiseogee. | S. Eastwardly. S. Eastwardly. |
| 93 | Between 42° 30 and 45 N. | Between 4° 30 and 7° 30 E. | | Green Mountain. | Onion Otter Creek Quechy | In Otter creek pond, in the town of Dorset. | Northwardly. Northwardly. Eastwardly. |
| 72 | Between 41° and 42° 52 N. | Between 7° 30 and 11° 15 E. | | Green Mountain. Pocanockets. | Connecticut Passumpsic Connecticut | Near the line of Lower Canada. In the West part of Massachusetts. Formed of two rivers and Streams. | Southwardly. Southwardly. Southwardly. |
| 55 | Between 42° and 43° 12 N. | Between 7° 30 and 9° 30 E. | | Massachusetts Hills. | Deerfield Ware Chicopee | In Massachusetts. In Massachusetts, uniting with Seekhook. In two streams, called N. Western and S. West. | Southwardly. Eastwardly. |
| 317 | Between 40° and 45° 30 N. | Between 1° 30 and 6° 30 W. from Washington. | Between the State of New York and Vermont. | Alleghany. Blue Ridge. | Susquehanna Chenango Tioga Cayuga Lake Seneca Lake Oneida Lake Onondaga Lake Ontario | North West of Lake Otsego. In Otsego county, near Otsego Lake. In Tioga county, near Cayuga Lake. In Lake Otsego, at Cooperstown. In Seneca county, near Seneca Lake. On the East side of Oneida Lake. On the South side of Lake Ontario. | Southwardly. Eastwardly. Southwardly. Southwardly. Northwardly. Northwardly. |
| 60 | Between 39° and 42° 20 N. | Between 1° 30 and 4° 30 W. from Washington. | Between the State of New York and Pennsylvania. | Alleghany. | Pocketsack Tioga Pocketsack | In Bucks county. In the Tioga county. In Bucks county, near Lower Ferry. | Southwardly. Eastwardly. Southwardly. |
| 162 | Between 40° and 42° 52 N. | Between 1° 30 and 6° 30 W. from Washington. | Between the State of New York and Lake Erie. | Alleghany. Blue Ridge. Stoney Hill. | Mississippi. Ohio. Alleghany. Susquehanna. | In Alleghany, near Olean Point. Near the north line of New York. Near the north line of New York. | Northwardly. Southwardly. S. Eastwardly. |
| 87 | Between 39° and 42° N. | Between 1° 30 and 4° 30 W. from Washington. | Between the State of New York and Pennsylvania, and the Atlantic ocean. | | Ohio. Alleghany. Susquehanna. | In Pennsylvania. In Potter county. | S. Westwardly. S. Eastwardly. |
| | Between 39° and 42° N. | Between 1° 30 and 4° 30 W. from Washington. | Between the State of New York and Pennsylvania. | | Ohio. Alleghany. Susquehanna. Beaver. Shenango. Big Beaver. Yellow Creek. Conemaugh. Kiskiminitas. Loyalhanna. Youghiogany. Monongahela. | Between Ohio and Lake Erie. Between Ohio and Lake Erie. Between Ohio and Lake Erie. Between Ohio and Lake Erie. Between Ohio and Lake Erie. Between Ohio and Lake Erie. Between Ohio and Lake Erie. Between Ohio and Lake Erie. Between Ohio and Lake Erie. | Southwardly. Ditto. Ditto. Ditto. Northwardly. Ditto. Ditto. Ditto. Ditto. |
| 140 | Between 40° and 42° N. | Between 1° 30 and 4° 30 W. from Washington. | Between the State of New York and Pennsylvania. | Blue Ridge. | Delaware. Lehigh. Schuylkill. | Between Delaware and New-York. Between the Blue Ridge. In Near Armstrong county. | Southwardly. S. Eastwardly. S. Eastwardly. |
| | Between 39° and 42° N. | Between 1° 30 and 4° 30 W. from Washington. | Between the State of New York and Pennsylvania. | Alleghany. Blue Ridge. | Ohio. Alleghany. Susquehanna. | In the Alleghany mountain. In the West mountain. | S. Eastwardly. S. Eastwardly. |

# GRAPHICAL CHART,

## Canada, and the Territories belonging to the United States....*Compiled from the best authorities, b*

| COURSE. | DISCHARGE. | Number of Miles, and date of Returns | CHIEF CITIES AND TOWNS. NAMES | Lat. N. | SITUATION. | Distance from Washington | Population in 1810 | Annual Expenditure | PRODUCTIONS, MANUFACTURES, &c. | MIN |
|---|---|---|---|---|---|---|---|---|---|---|
| Eastwardly and Northwardly | into the Gulph of Mexico: into the Gulph of St. Lawrence. | 719,451 | Washington 1800. seat of Government | 38 .5 | On the north side of the Potomac | | 5,203 | 1 Representative in Congress. 20 Senators | | |
| Eastwardly | into the Chesapeake Bay. | 2,152 1812. | Washington<br>Georgetown<br>Alexandria | | At junction of the E. branch with Potomac<br>On the Potomac, 3 miles above Washington<br>On the west side of the Potomac | 4<br>7 south | 8,208<br>6,134<br>7,917 | 24,023<br>Slaves<br>3,763 | | |
| Eastwardly<br>Eastwardly<br>Eastwardly<br>Eastwardly | into Long Island Sound.<br>into Boston Bay.<br>into the Atlantic Ocean.<br>into Merrimack River. | 70,152<br>1812. | Boston<br>Newburyport<br>Newcastle<br>Salem | 42 .2<br>42 47<br>42<br>42 30 | On a peninsula between Charlestown and Massachusetts Bay<br>At the mouth of Merrimack river<br>Forty seven miles from Boston<br>Twenty miles S. E. of Boston | 424 S. E.<br>439 N. E.<br>440 N. E.<br>446 N. E. | 7,634 | 172,040 | 20 | Fish, especially mackerel, codfish, &c. Ships, Brigs, cordage, sail cloth, leather, &c. |
| Eastwardly<br>Eastwardly<br>Eastwardly | into Penobscot Bay.<br>into the Atlantic Ocean.<br>into Passamaquoddy Bay. | 31,000<br>1812. | Portland.<br>Falmouth<br>Machias | | On Casco Bay. | 513 N. E. | 1,240 | 228,705 | | Lumber, fish, ships and boats. |
| Eastwardly | into the Piscataqua River. | 70,000 | Dover<br>Portsmouth<br>Durham<br>Portsmouth | 43 .5<br>43 .11<br>43 .13<br>43 .5 | 37 miles in a straight line S. W. of Portsmouth.<br>On Bellamy river.<br>On Oyster river.<br>On the Piscataqua river. | 447<br>452<br>453<br>455 | 7,360 | 214,411 | 6 | Wood, rum, beef, pork, lumber, boats, ships, cloth, iron cast |
| Eastwardly<br>Eastwardly<br>Eastwardly | into Lake Champlain.<br>into Connecticut River.<br>into Connecticut River. | 20,000<br>1812. | Burlington<br>Windsor<br>Middlebury<br>Brattleboro | 44 .12<br>43 .28<br>44 .2<br>42 .51 | In Chittenden co. W. part of the state.<br>On Connecticut river.<br>On Otter Creek.<br>On the Connecticut, Lake Champlain. | 477<br>477<br>492<br>511 | | 335,841 | 6 | Horses, horn, pork, wheat, flour, pot and pearl ashes, wool, sheep, cattle, ashes, lumber, |
| Southwardly<br>Southwardly<br>Southwardly<br>Southwardly | into Long Island Sound.<br>into Long Island Sound.<br>into L. Champlain at New London. | 21,550 | Hartford<br>New London<br>Norwich<br>New Haven | 41 .46<br>41 .22<br>41 .32<br>41 .18 | At the head of the navigation of Connecticut river.<br>At the mouth of Thames river.<br>On the Thames, 14 miles from its mouth.<br>At the head of the L. Island sd. 78 miles from N. York | 91<br>112<br>117<br>137 | 4,040<br>3,330<br>3,237<br>3,772 | 261,942<br>Slaves<br>310 | 7 | Grain, hay, pork, beef, cheese, butter, lumber, boats, ships, cordage, sail cloth, iron ware, &c. |
| Southwardly<br>Southwardly<br>Southwardly | into Narragansett Bay.<br>into Narragansett Bay.<br>into Narragansett B. | 4,211 | Newport<br>Providence<br>Bristol | 41 .29<br>41 .49<br>41 .41 | On a point of land on the W. side of R. Island<br>On Providence river, 28 miles from the bay<br>On Bristol bay, 5 miles from the ocean | 372<br>387<br>377 | 7,907<br>11,767 | 76,931<br>Slaves<br>108 | 2 | Grain, rum, beef, cheese, butter, lumber, boats, ships, cordage, sail cloth, iron ware, &c. |
| Southwardly<br>Southwardly<br>Southwardly | into the Atlantic at New York.<br>into the Hudson at Waterford.<br>into Chesapeake Bay. | 98,500 | New York<br>Albany<br>Hudson | 40 .42<br>42 .39<br>42 .15 | At the mouth of Hudson river.<br>On the W. side of Hudson, 150 miles above N. Y.<br>On the E. side of Hudson river, 30 miles above Albany | 226<br>366<br>326 | 96,373<br>12,630<br>5,001 | 269,328<br>Slaves<br>15,017 | 27 | Grain, flour, pork, beef, cheese, butter, lumber, boats, ships, cordage, sail cloth, iron ware, &c. |
| Southwardly<br>Southwardly<br>Southwardly | into Newark Bay.<br>into Raritan River at Amboy.<br>into Newark Bay. | 13,861<br>1811. | Elizabeth<br>Amboy<br>Brunswick<br>Newark | 40 .39<br>40 .30<br>40 .28<br>40 .44 | On the east side of Newark bay, 3 miles from its mouth<br>At the mouth of the Raritan river.<br>On the S. side of Raritan river.<br>On Passaic river, 9 miles from its mouth | 230<br>232<br>230<br>227 | 1,092 | 211,949<br>6<br>Slaves<br>1,761 | 6 | Grain, beef, pork, butter, cheese, lumber, boats, ships, cordage, sail cloth, iron ware, &c. |
| Southwardly<br>Southwardly<br>Southwardly | into the Ohio.<br>into the Ohio river.<br>into Delaware Bay. | 1812. | Pittsburgh<br>Washington<br>Canonsburgh | 40 .26<br>40 .10<br>40 .15 | At the confluence of the Monongahela and Ohio rivers<br>At the head waters of the Monongahela and Ohio rivers | 297<br>287<br>277 | 4,768 | 24,317<br>Slaves<br>704 | 28 | Grain, flour, pork, beef, cheese, butter, lumber, boats, ships, cordage, sail cloth, iron ware, &c. |
| Southwardly<br>Southwardly<br>Southwardly | into Delaware Bay.<br>into Delaware Bay, after entering the state of<br>into Delaware Bay. | 7,561<br>181 | Wilmington<br>New Castle<br>Dover | 39 .45<br>39 .40<br>39 .9 | On Christiana Creek.<br>On Delaware river.<br>In the centre of the state. | 113<br>117<br>134 | 1,110 | 72,674<br>Slaves<br>3,417 | 2 | Grain, cattle, horses, sheep, lumber, boats, ships, cordage, sail cloth, iron ware, &c. |
| Southwardly<br>Eastwardly<br>Eastwardly<br>Eastwardly<br>Eastwardly<br>Eastwardly<br>Eastwardly<br>Eastwardly | into the Ohio, and the Mississippi.<br>Ohio<br>into the Atlantic Ocean.<br>into the Atlantic Ocean.<br>into the Atlantic Ocean.<br>into the Atlantic Ocean.<br>into the Atlantic Ocean.<br>into the Atlantic Ocean. | 15,223<br>1,111 | Cincinnati<br>Chillicothe<br>Marietta<br>Zanesville<br>Steubenville<br>Cincinnati<br>Lancaster<br>Chillicothe | 39 .6<br>39 .20<br>39 .25<br>39 .56<br>40 .21<br>39 .6<br>39 .42<br>39 .20 | On the Ohio, at the mouth of Licking river<br>On the Scioto, 45 miles from its mouth<br>At the mouth of Muskingum river<br>On the Muskingum, 60 miles from its mouth<br>On the Ohio, 30 miles below Pittsburgh<br>On the Ohio, 100 miles below Pittsburgh<br>On the Hocking, 30 miles from its mouth<br>On the Scioto, 45 miles from its mouth | 462<br>446<br>424<br>434<br>318<br>462<br>414<br>446 | 2,540 | 24,570 | 6 | Corn, whisky, hemp, flaxseed, whiskey, peach brandy, about 800 gallons of spirits annually distilled, beef, pork, butter, cheese and pearl |
| Southwardly<br>Southwardly<br>Southwardly | into the Ohio.<br>into the Ohio.<br>into the Ohio. | 221<br>1,141 | Steubenville<br>Wellsburgh<br>Washington | 40 .21<br>40 .16<br>40 .10 | On the Ohio, 30 miles below Pittsburgh.<br>On the Ohio, 40 miles below Steubenville.<br>On the head waters of Wheeling creek. | 318<br>328<br>287 | 1,190 | 31,000<br>Slaves<br>111,000 | 9 | Wheat, whiskey, tobacco, |
| Southwardly | into the Chesapeake Bay. | 1,141 | Baltimore<br>Annapolis | 39 .17<br>38 .59 | On Patapsco river.<br>On Severn river, 5 miles from its mouth. | 40<br>30 | 46,555<br>4,279 | 471,620<br>Slaves | 20 | Wheat, tobacco, flour, |

*ties, by* John Dumont.

| | MINERALS AND FOSSILS. | COLLEGES. | GOVERNMENT. |
|---|---|---|---|
| | | | |
| | | | |
| | | | |




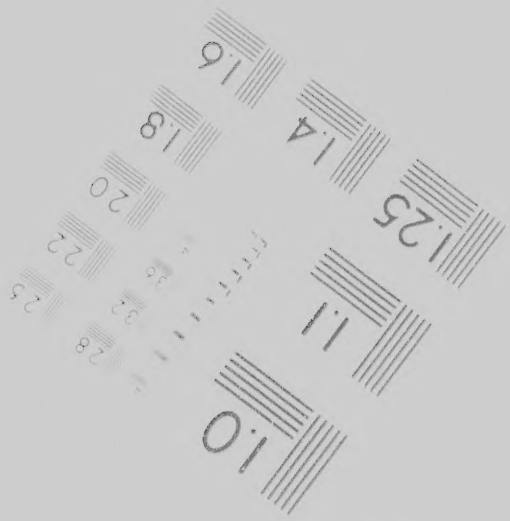


Photographic
Sciences
Corporation

23 WEST MAIN STREET
WEBSTER N.Y. 14580
716 / 872-4503

Canadian Institute for Historical Microreproductions / Institut canadien de

© 198

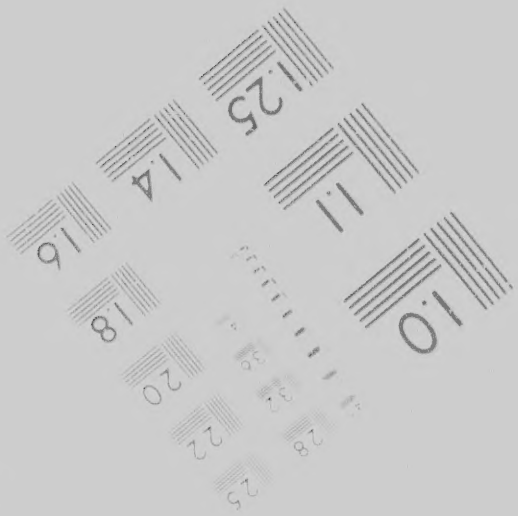


STREET
4580
603

986

Coloured ink (i.e. other than blue or black)/
Encre de couleur (i.e. autre que bleue ou noire)

Coloured plates and/or illustrations/
Planches et/ou illustrations en couleur

Bound with other material/
Relié avec d'autres documents

Tight binding may cause shadows or distortion along interior margin/
La reliure serrée peut causer de l'ombre ou de la distorsion le long de la marge intérieure

Blank leaves added during restoration may appear within the text. Whenever possible, these have been omitted from filming/
Il se peut que certaines pages blanches ajoutées lors d'une restauration apparaissent dans le texte, mais, lorsque cela était possible, ces pages n'ont pas été filmées.

Additional comments:/ CIHM no. 6[illegible]119
Commentaires supplémentaires

Showthrough/
Transparence

Quality of print varies/
Qualité inégale de l'impress

Includes supplementary ma
Comprend du matériel supp

Only edition available/
Seule édition disponible

Pages wholly or partially ob
slips, tissues, etc., have be
ensure the best possible im
Les pages totalement ou pa
obscurcies par un feuillet d
etc., ont été filmées à nouv
obtenir la meilleure image p

This item is filmed at the reduction ratio checked below/
Ce document est filmé au taux de réduction indiqué ci-dessous.

10X 14X 18X 22X [illegible]

[illegible] 16X 20X 24X 28X

ies/
'impression

ntary material
riel supplementaire

ble/
nible

rtially obscured by errata
have been refilmed to
ssible image/
nt ou partiellement
euillet d errata une pelure
s à nouveau de façon à
image possible

28X 32X

Maps, plates, charts, etc., may be filmed at different reduction ratios. Those too large to be entirely included in one exposure are filmed beginning in the upper left hand corner, left to right and top to bottom, as many frames as required. The following diagrams illustrate the method:

Les cartes, planches, t
filmés à des taux de r
Lorsque le document
reproduit en un seul c
de l'angle supérieur ga
et de haut en bas, en
d'images nécessaire. L
illustrent la méthode

nches, tableaux, etc., peuvent être
ux de réduction différents.
cument est trop grand pour être
n seul cliché, il est filmé à partir
érieur gauche, de gauche à droite,
bas, en prenant le nombre
ssaire. Les diagrammes suivants
éthode

| | | |
|---|---|---|
| | | Governor, Council and Representatives. |
| | | Governor, Council and Representatives. |
| | | Governor and Judges appointed by Congress. |
| | | Governor, Council and Representatives. |
| | | Governor and three Judges. |

New-York.

of Philadelphia. The city in 1810, contained 53,722.—East Northern Liberty, 7,264.—West Southwark, 9,913. These being contiguous to the city, and com- in that case, the population of Philadelphia in 1810, amounted to 87,467.

the Provinces of Upper and Lower Canada, are but imperfectly known. Ac- ian Guide, and Quebec more than 150,000 inhabitants; according to Mr. Kilbourn, bec 250,000, and Quebec 100,000 inhabitants.

Hist. and Survey of the United States.

Printed and Published by S. Engle & Co. November, 1813.